



# City of Chicago



O2017-5534

Office of the City Clerk

## Document Tracking Sheet

<b>Meeting Date:</b>	7/26/2017
<b>Sponsor(s):</b>	Quinn (13)
<b>Type:</b>	Ordinance
<b>Title:</b>	Designation of 2nd Precinct of 13th Ward as Restricted Residential Zone prohibiting additional shared housing units and vacation rentals
<b>Committee(s) Assignment:</b>	Committee on License and Consumer Protection

**ORDINANCE**


**WHEREAS**, Chapter 4-17 of the Municipal Code of Chicago authorizes the establishment of Restricted Residential Zones pursuant to an opt-out process, which requires a petition to trigger an ordinance; and

**WHEREAS**, The requisite procedural requirements have been met; now, therefore,

**BE IT ORDAINED BY THE CITY COUNCIL OF THE CITY OF CHICAGO:**

**SECTION 1.** Pursuant to Sections 4-17-020 and 4-17-040 of the Municipal Code of Chicago ("Code"), the 2nd Precinct of the 13th Ward, as described herein, is hereby designated as a Restricted Residential Zone within the meaning of Chapter 4-17 of the Code. All new or additional shared housing units and vacation rentals shall be prohibited within the boundaries of such 2nd Precinct, with such boundaries beginning at the southeast intersection of South Merrimac Avenue (extended to the Indiana Harbor Belt Railroad) and the Indiana Harbor Belt Railroad, thence east on the Indiana Harbor Belt Railroad to the west side of South Austin Avenue, thence south on the west side of South Austin Avenue to the north side of West 61st Street, thence west on the north side of West 61st Street to the east side of South Merrimac Avenue, and thence north on the east side of South Merrimac Avenue to the place of beginning.

**SECTION 2.** This ordinance shall take full force and effect upon its passage and publication, and shall remain in effect for four years following its effective date.

  
\_\_\_\_\_  
Alderman Marty Quinn, 13<sup>th</sup> Ward





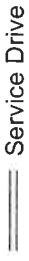




## **PCT 02    WARD 13**

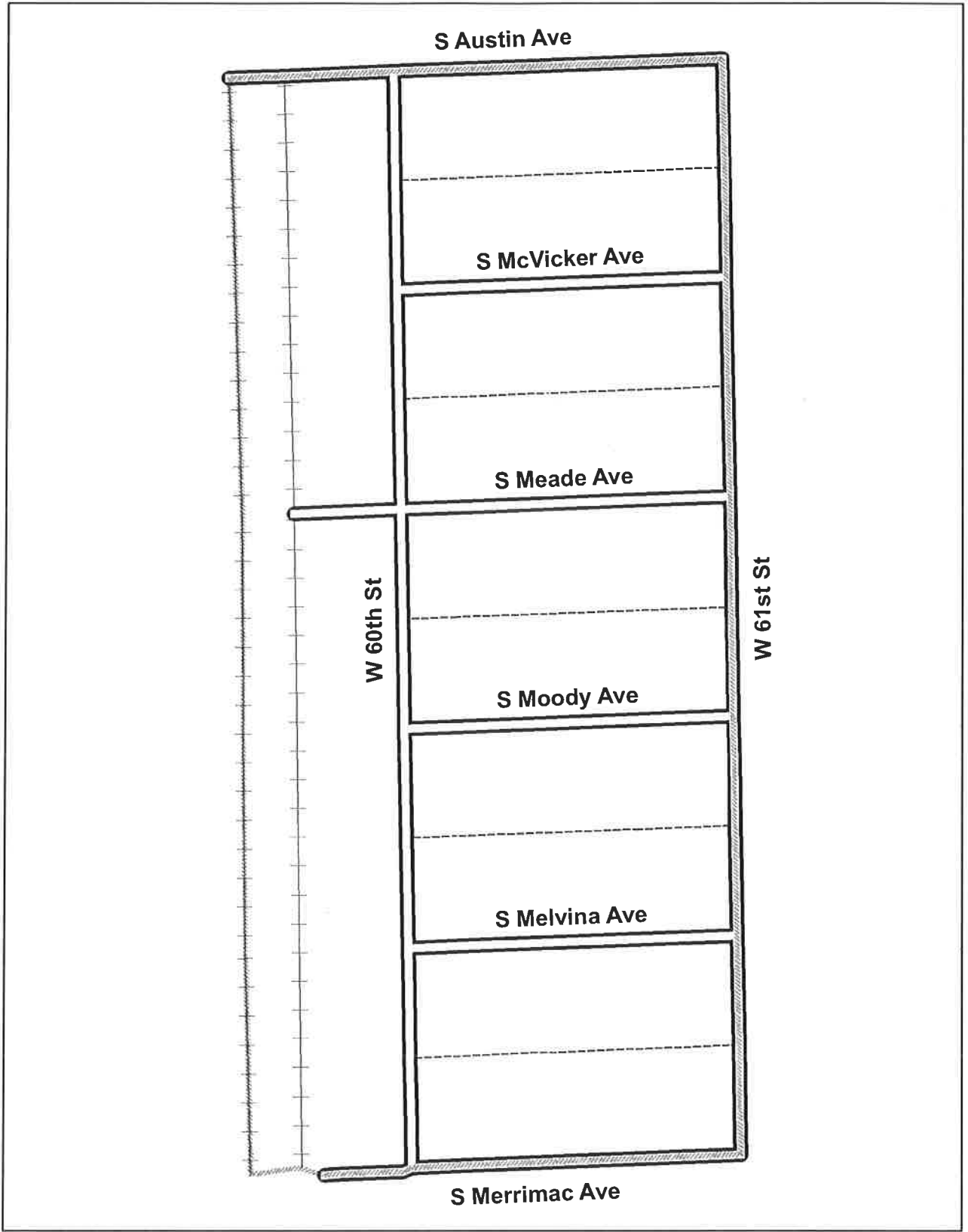
Beginning at the intersection of S. Merrimac Av. (extended) and the Indiana Harbor Belt R.R., thence east on the Indiana Harbor Belt R.R. to S. Austin Av., thence south on S. Austin Av. to W. 61<sup>st</sup> St., thence west on W. 61<sup>st</sup> St. to S. Merrimac Av., and thence north on S. Merrimac Av. to the place of beginning.

# PCT 02 WARD 13



## Legend

-  Precinct Boundary
-  Freeway
-  Major Street
-  Local Street
-  Service Drive
-  Ramp
-  Alley
-  Streams
-  Railroad



Board of Elections  
 City of Chicago  
 69 W Washington, Suite 600  
 Chicago, IL 60602  
 312-269-7900  
[www.chicagoelections.com](http://www.chicagoelections.com)

