



City of Chicago



O2017-5537

Office of the City Clerk

Document Tracking Sheet

Meeting Date:	7/26/2017
Sponsor(s):	Quinn (13)
Type:	Ordinance
Title:	Designation of 18th Precinct of 13th Ward as Restricted Residential Zone prohibiting additional shared housing units and vacation rentals
Committee(s) Assignment:	Committee on License and Consumer Protection

ORDINANCE

WHEREAS, Chapter 4-17 of the Municipal Code of Chicago authorizes the establishment of Restricted Residential Zones pursuant to an opt-out process, which requires a petition to trigger an ordinance; and

WHEREAS, The requisite procedural requirements have been met; now, therefore,

BE IT ORDAINED BY THE CITY COUNCIL OF THE CITY OF CHICAGO:

SECTION 1. Pursuant to Sections 4-17-020 and 4-17-040 of the Municipal Code of Chicago ("Code"), the 18th Precinct of the 13th Ward, as described herein, is hereby designated as a Restricted Residential Zone within the meaning of Chapter 4-17 of the Code. All new or additional shared housing units and vacation rentals shall be prohibited within the boundaries of such 18th Precinct, with such boundaries beginning at the southeast intersection of South Nagle Avenue and West 60th Street, thence east on the south side of West 60th Street to the east side of South Narragansett Avenue, thence north on east side of South Narragansett Avenue to the Indiana Harbor Belt Railroad, thence east on the Indiana Harbor Belt Railroad to the west side of South Merrimac Avenue (extended to the Indiana Harbor Belt Railroad tracks) and the west side of South Merrimac Avenue, thence south on the west side of South Merrimac Avenue (extended to the Indiana Harbor Belt Railroad tracks) and the west side of South Merrimac Avenue to the south side of West 61st Street, thence east on the south side of West 61st Street to the west side of South Melvina Avenue, thence south on the west side of South Melvina Avenue to the north side of West 62nd Street, thence west on the north side of West 62nd Street to the west side of South Merrimac Avenue, thence south on the west side of South Merrimac Avenue to the north side of West 63rd Street, thence west on north side of West 63rd Street to the east side of South Narragansett Avenue, thence north on the east side of South Narragansett Avenue to the north side of West 61st Street, thence west on the north side of West 61st Street to the east side of South Nagle Avenue, and thence north on the east side of South Nagle Avenue to the place of beginning.

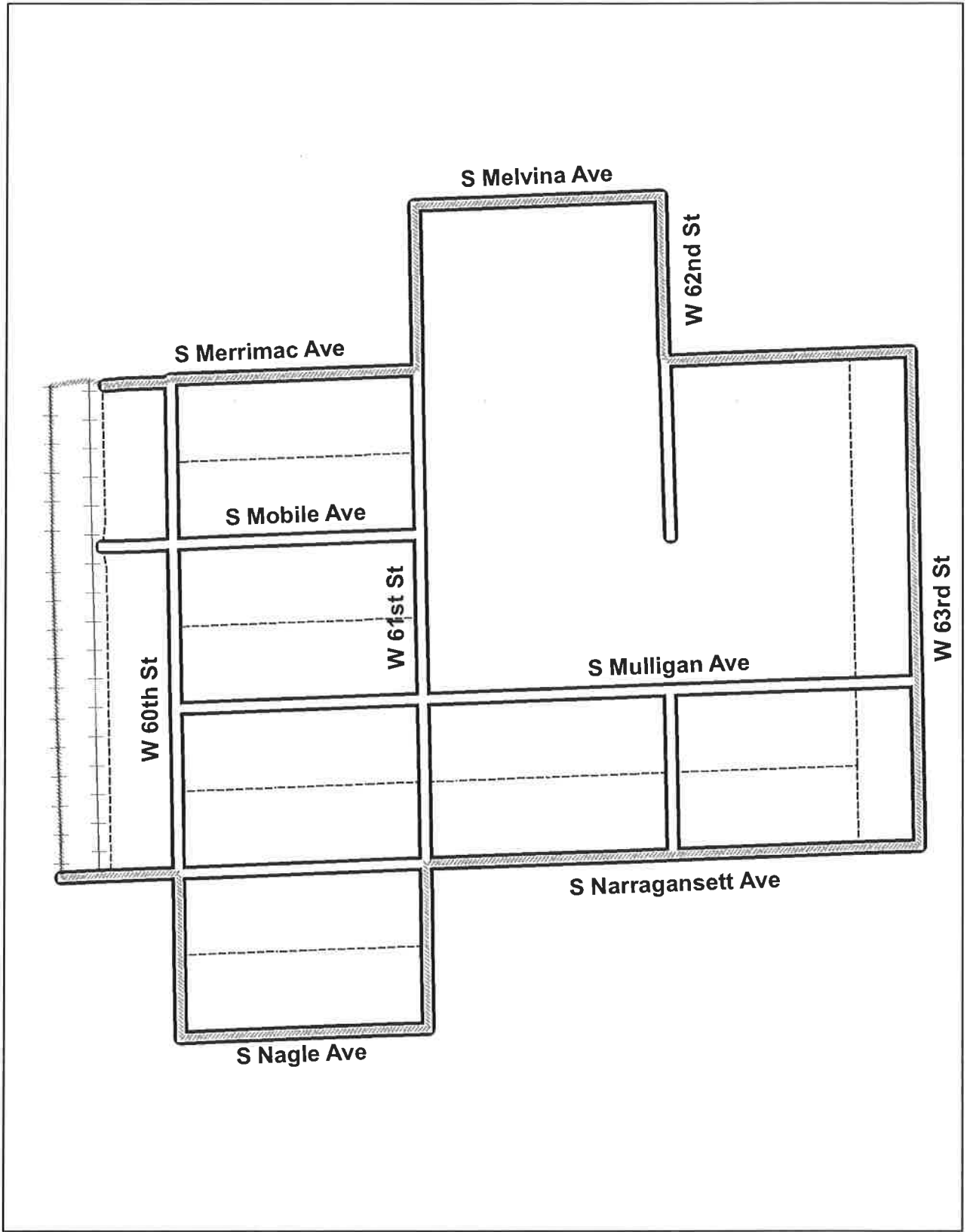
SECTION 2. This ordinance shall take full force and effect upon its passage and publication, and shall remain in effect for four years following its effective date.


Alderman Marty Quinn, 13th Ward










PCT 18 WARD 13

Beginning at the intersection of S. Nagle Av. and W. 60th St., thence east on W. 60th St. to S. Narragansett Av., thence north on S. Narragansett Av. to the Indiana Harbor Belt R.R., thence east on the Indiana Harbor Belt R.R. to S. Merrimac Av. (extended) and S. Merrimac Av., thence south on S. Merrimac Av. (extended) and S. Merrimac Av to W. 61st St., thence east on W. 61st St. to S. Melvina Av., thence south on S. Melvina Av. to W. 62nd St., thence west on W. 62nd St. to S. Merrimac Av., thence south on S. Merrimac Av. to W. 63rd St., thence west on W. 63rd St. to S. Narragansett Av., thence north on S. Narragansett Av. to W. 61st St., thence west on W. 61st St. to S. Nagle Av., and thence north on S. Nagle Av. to the place of beginning.

PCT 18 WARD 13



Legend

-  Precinct Boundary
-  Freeway
-  Major Street
-  Local Street
-  Service Drive
-  Ramp
-  Alley
-  Streams
-  Railroad

Board of Elections
 City of Chicago
 69 W Washington, Suite 600
 Chicago, IL 60602
 312-269-7900
www.chicagoelections.com

