



RECEIVE

17 MAR 15 AM 10:46

OFFICE OF THE CITY CLERK
CITY OF CHICAGO
ANNA VALENCIA

OFFICE OF THE
CITY CLERK

NOTICE OF INTENT FORM

1. Submit a complete and accurate description of the precinct you wish to restrict.

The description of the precinct boundaries of the 43 Precinct of the 13 Ward of the City of Chicago in the County of Cook and the State of Illinois, as such precinct existed as of the last General Election, is as follows:

please see the attached.

2. Please select the scope of restriction sought for the 43 Precinct of the 13 Ward:

A: Restricting Shared Housing Units and Vacation Rentals

- Restrict all new or additional *shared housing units AND vacation rentals*.
- Restrict all new or additional *shared housing units*.
- Restrict all new or additional *vacation rentals*.

OR

B: Restricting Shared Housing Units and Vacation Rentals that are NOT their owner's Primary Residence:

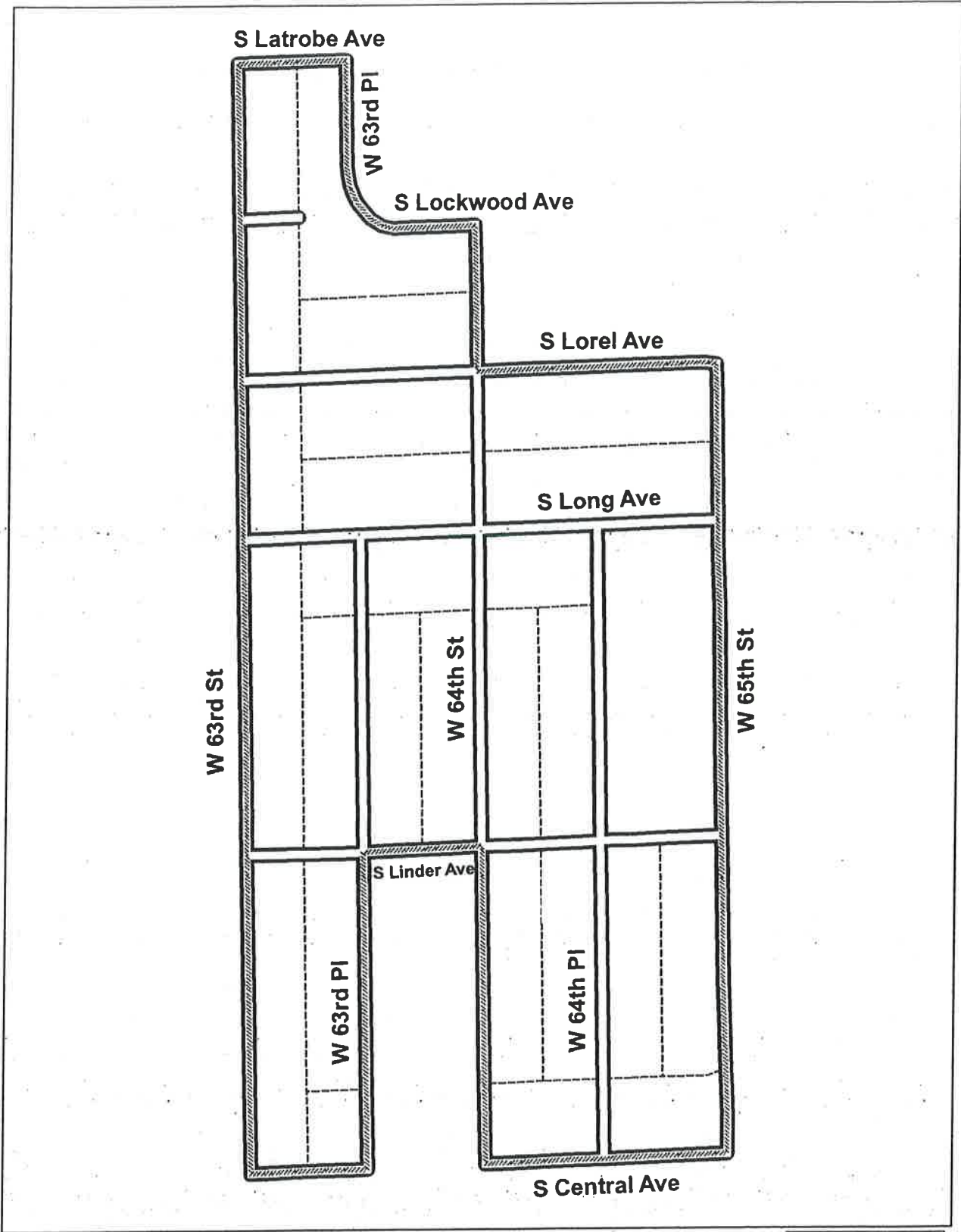
- Restrict all new or additional *shared housing units AND vacation rentals* that **ARE NOT** their owner's or tenant's primary residence.
- Restrict all new or additional *shared housing units* that **ARE NOT** their owner's or tenant's primary residence
- Restrict all new or additional *vacation rentals* that **ARE NOT** their owner's or tenant's primary residence.

Margaret Widerstrom Margaret Widerstrom 3-15-17
 Petitioner Name Signature Date









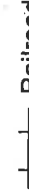
PCT 43 WARD 13

Beginning at the intersection of S. Central Av. and W. 63rd St., thence east on W. 63rd St. to S. Latrobe Av., thence south on S. Latrobe Av. to W. 63rd Pl., thence west on W. 63rd Pl. to S. Lockwood Av. thence south on S. Lockwood Av. to W. 64th St., thence west on W. 64th St. to S. Lorel Av., thence south on S. Lorel Av. to W. 65th St., thence west on W. 65th St. to S. Central Av., thence north on S. Central Av. to W. 64th St., thence east on W. 64th St. to S. Linder Av., thence north on S. Linder Av. to W. 63rd Pl., thence west on W. 63rd Pl. to S. Central Av., and thence north on S. Central Av. to the place of beginning.

PCT 43 WARD 13



Legend

-  Precinct Boundary
-  Freeway
-  Major Street
-  Local Street
-  Service Drive
-  Ramp
-  Alley
-  Streams
-  Railroad

Board of Elections
 City of Chicago
 69 W Washington, Suite 600
 Chicago, IL 60602
 312-269-7900
www.chicagoelections.com

September 19, 2012

530 265 0 530 Feet